








EMERGENCY REPORTING™

Web-based fire & EMS reporting and records management

UPGRADE
OPPORTUNITY!

HUNDREDS OF USERS ARE ALREADY ON BOARD WITH Google™ MAPS INTEGRATION

-  Map Incidents, Hydrants and Occupancies by Type
-  Use Advanced Filtering to Pinpoint Incidents Categorically
-  Color-Coded Hydrants by GPM Volume Per NFPA 291
-  Color-Coded Occupancies by Hazard Score (with VISION™ Packages Only)
-  View Locations Using High-Res Satellite Imagery from Google Maps

As seen in Fire Chief Magazine, Dec. 2011 Issue.
Add the maps feature to any of our existing products!

Powered by



Contact us for a **FREE TRIAL** today!
WWW.EMERGENCYREPORTING.COM
or toll-free at 1.866.773.7678

FREE TRIAL

